

Print Date: 06/29/2018
File Name:
Horiz. Scale:      Vert. Scale:
Unit Information      Unit Leader Initials
<b>Michael Baker INTERNATIONAL</b> MICHAEL BAKER INTERNATIONAL, INC. 165 S. UNION BLVD., STE. 1000 LAKEWOOD, CO 80228 720.514.1100

Sheet Revisions		
Date:	Comments	Init.



<b>As-Constructed</b>
No Revisions:
Revised:
Void:

<b>UTE PASS REGIONAL TRAIL STA 1+00 SECTION</b>	
Designer:	Structure Numbers
Detailer:	
Sheet Subset:	Subset Sheets: 0F

<b>Project No./Code</b>
Sheet Number



Print Date: 06/29/2018
File Name:
Horiz. Scale:      Vert. Scale:
Unit Information      Unit Leader Initials
<b>Michael Baker INTERNATIONAL</b> MICHAEL BAKER INTERNATIONAL, INC. 165 S. UNION BLVD., STE. 1000 LAKEWOOD, CO 80228 720.514.1100

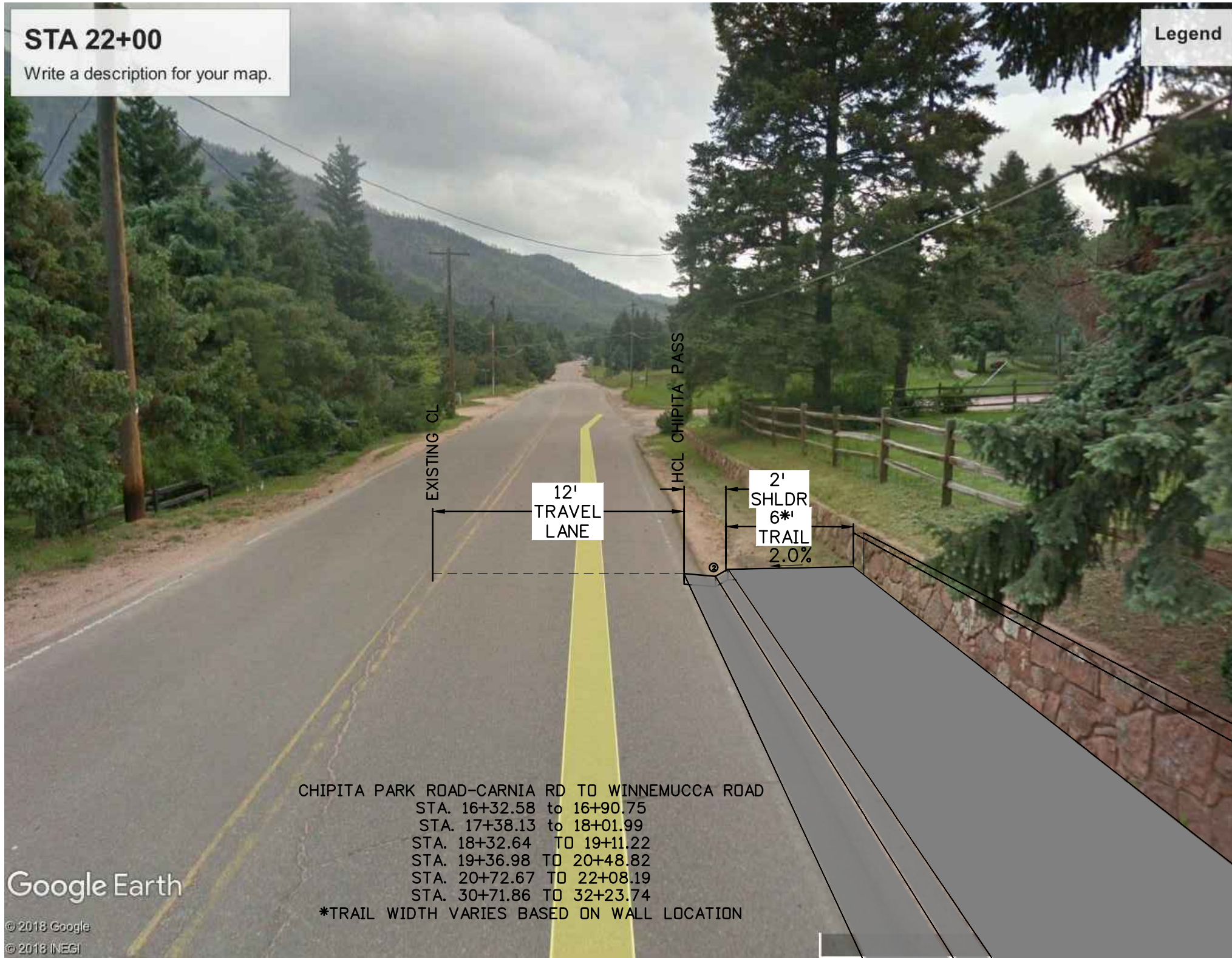
Sheet Revisions		
Date:	Comments	Init.



<b>As-Constructed</b>
No Revisions:
Revised:
Void:


<b>UTE PASS REGIONAL TRAIL STA 10+00 SECTION</b>		
Designer:	Structure Numbers	
Detailer:		
Sheet Subset:	Subset Sheets: 0F	

<b>Project No./Code</b>
Sheet Number



Print Date: 06/29/2018
File Name:
Horiz. Scale:      Vert. Scale:
Unit Information      Unit Leader Initials
<b>Michael Baker INTERNATIONAL</b> MICHAEL BAKER INTERNATIONAL, INC. 165 S. UNION BLVD., STE. 1000 LAKEWOOD, CO 80228 720.514.1100

Sheet Revisions		
Date:	Comments	Init.
0000		



<b>As-Constructed</b>
No Revisions:
Revised:
Void:

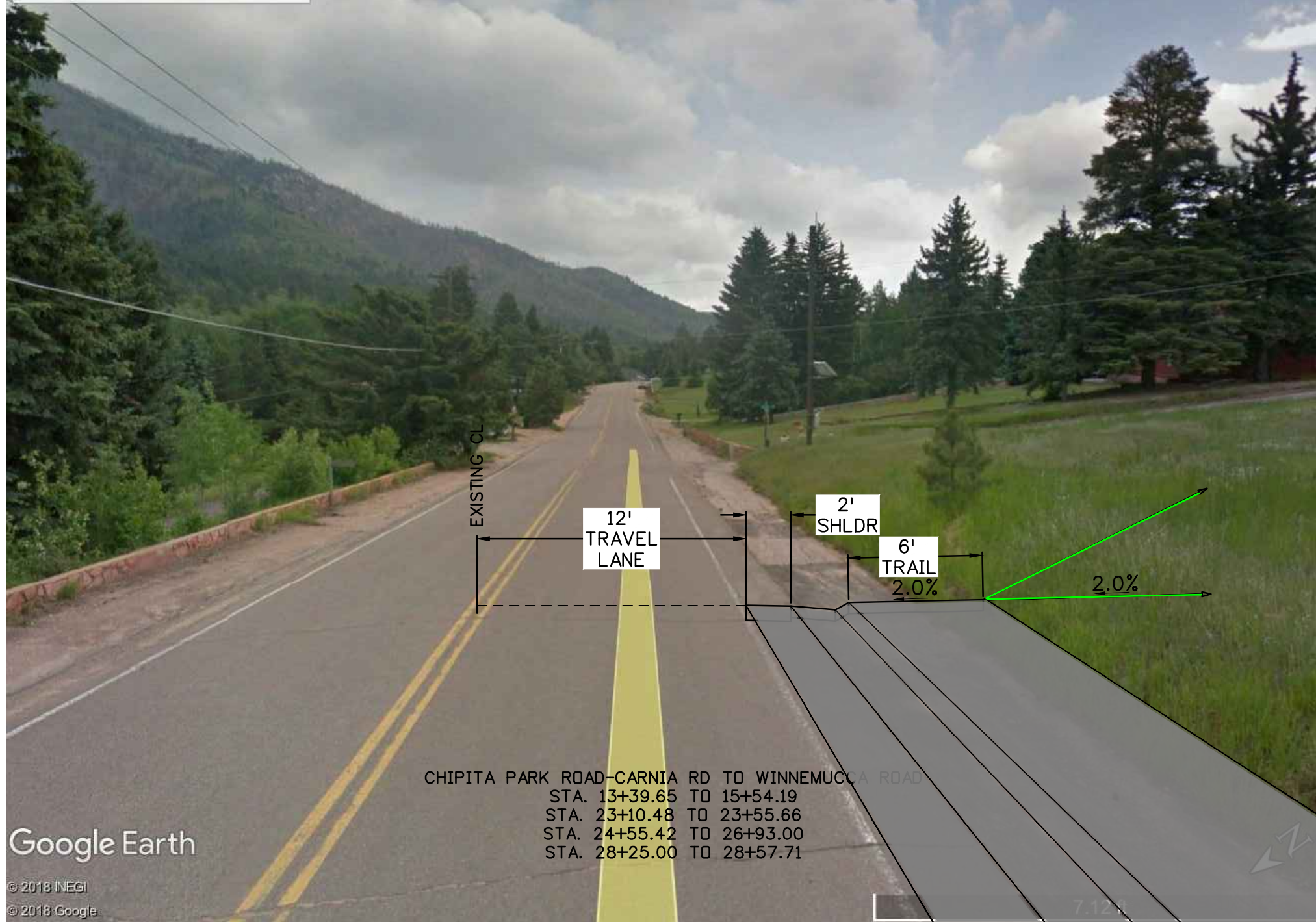
<b>UTE PASS REGIONAL TRAIL</b>		
<b>STA 22+00 SECTION</b>		
Designer:	Structure Numbers	
Detailer:		
Sheet Subset:	Subset Sheets: 0F	

<b>Project No./Code</b>
Sheet Number

**STA 26+00**

Write a description for your map.

**Legend**



CHIPITA PARK ROAD-CARNIA RD TO WINNEMUCCA ROAD  
 STA. 13+39.65 TO 15+54.19  
 STA. 23+10.48 TO 23+55.66  
 STA. 24+55.42 TO 26+93.00  
 STA. 28+25.00 TO 28+57.71

Google Earth

© 2018 INEGI  
 © 2018 Google

Print Date: 06/29/2018
File Name:
Horiz. Scale:      Vert. Scale:
Unit Information      Unit Leader Initials
<b>Michael Baker INTERNATIONAL</b> <small>MICHAEL BAKER INTERNATIONAL, INC.      165 S. UNION BLVD., STE. 1000      LAKEWOOD, CO 80228      720.514.1100</small>

0000

Sheet Revisions		
Date:	Comments	Init.



<b>As-Constructed</b>
No Revisions:
Revised:
Void:

<b>UTE PASS REGIONAL TRAIL STA 26+00 SECTION</b>		
Designer:	Structure Numbers	
Detailer:		
Sheet Subset:	Subset Sheets: 0F	

<b>Project No./Code</b>
Sheet Number